

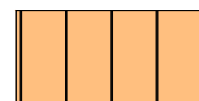

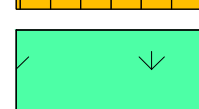

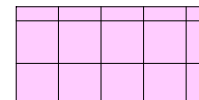


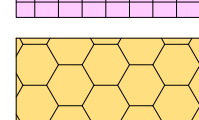

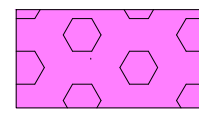
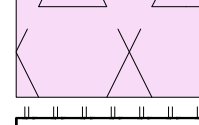





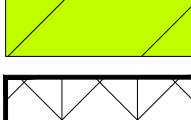
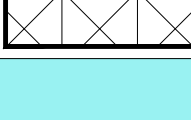

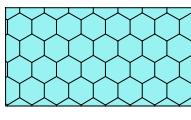

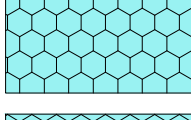



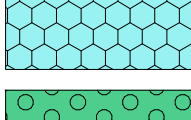



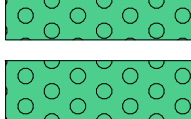





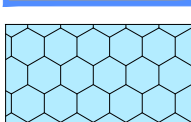



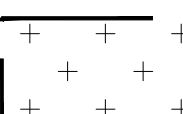


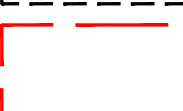
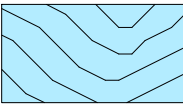


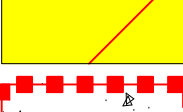
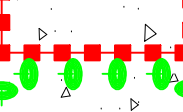
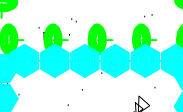


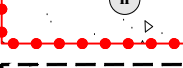
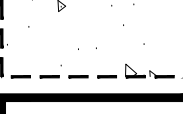










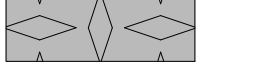
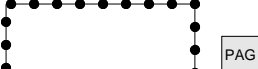
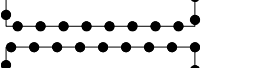





AREA AMMINISTRATIVA			
	Z403	CONFINE COMUNALE	
AREE AD USO RESIDENZIALE			
 B	B101	AREA RESIDENZIALE SATURA ESISTENTE	ART.53
 B1	B103	AREA RESIDENZIALE DI COMPLETAMENTO	ART.53 bis
 C1	C101	AREA RESIDENZIALE DI NUOVO IMPIANTO	ART.54
	H101	AREA A VERDE PRIVATO	ART.56
 H1	H102	SERVIZI PRIVATI	ART.56 bis
AREE AD USO PRODUTTIVO			
 P	D101	AREE PRODUTTIVE PROVINCIALI	ART.63.1
 P PR	D102	AREE PRODUTTIVE PROVINCIALI DI PROGETTO	ART.63.2
 L	D104	AREE PRODUTTIVE LOCALI	ART.64
 I	D108	AREE COMMERCIALI INTEGRATE	ART.65.2
 N	D121	AREE COMMERCIALI NORMALI	ART.65.1
 TR	D207	ATTREZZATURE TURISTICO RICETTIVE	ART.67.1
	D216	AREA PER CAMPEGGI	ART.67.3
 C1	L108	AREE ESTRATTIVE ALL'APERTO	ART.7.3

AREE AD USO AGRICOLO			
	E101	AREA AGRICOLA PRIMARIA	ART.10.1
	E102	AREA AGRICOLA SECONDARIA	ART.10.2
	E104	AREA AGRICOLA DI PREGIO	ART.9
	E106	AREA A BOSCO	ART.13
	E107	AREA A PASCOLO	ART.12
	F201	IMPIANTO AGRICOLO	ART.11
			
ATTREZZATURE SERVIZI CIVILI AMMINISTRATIVE			
		F201	AREE PER ATTREZZATURE E SERVIZI
		F203	AREE PER ATTREZZATURE SCOLASTICHE - CULTURALI
		F207	AREE PER ATTREZZATURE SPORTIVE ALL'APERTO
		F209	AREE PER ATTREZZATURE SPORTIVE AL COPERTO
		F303	VERDE PUBBLICO
		F303	VERDE ATTREZZATO
		F304	VERDE ATTREZZATO DI PROGETTO
		F305	AREA A PARCHEGGIO
		F306	AREA A PARCHEGGIO DI PROGETTO
		F116	ATTREZZATURE TECNOLOGICHE

AREE DI RISPETTO		
	G101 FASCIA DI RISPETTO CIMITERIALE	ART.7.3
	G103 FASCIA DI RISPETTO STRADALE	ART.69
	G110 FASCIA DI RISPETTO DEPURATORI	ART.7.3
	G104 FASCIA DI RISPETTO ELETTRODOTTI	ART.7.3
AREE DI ANTICO INSEDIAMENTO E INTERESSE AMBIENTALE E CULTURALE		
	Z102 FIUMI E TORRENTI	ART.7.2.2
	Z104 CORSI D'ACQUA	ART.7.2.2
	Z312 AREA DI PROTEZIONE FLUVIALE AMBITO FLUVIALE DI INTERESSE ECOLOGICO	ART.7.2
	Z201 AREA DI TUTELA AMBIENTALE	ART.7.2.1
	Z301 VINCOLO DIRETTO MANUFATTI E SITI DI RILEVANZA CULTURALE	ART.7.2.4
	Z302 VINCOLO INDIRETTO MANUFATTI E SITI DI RILEVANZA CULTURALE	ART.7.2.4
	T _r Z303 SITO ARCHEOLOGICO	ART.7.2.4.1
	Z317 RISERVA NATURALE COMUNALE	ART.7.2
	Z327 ELEMENTO STORICO NON VINCOLATO	ART.7.2.4
	Z305 AREA DI RISPETTO DEL CENTRO STORICO	ART.16.1
	A101 INSEDIAMENTO STORICO	ART.16.1
	A103 AREE URBANE CONSOLIDATE	ART.16.1

AREE PER INFRASTRUTTURE E SERVIZI			
	F501 F403	VIABILITA' PRINCIPALE ESISTENTE	ART.68 - 69
	F601 F415	VIABILITA' LOCALE ESISTENTE	ART.68 - 69
	F602 F416	VIABILITA' LOCALE IN POTENZIAMENTO	ART.68 - 69
	F603 F417	VIABILITA' LOCALE DI PROGETTO	ART.68 - 69
	F701	FERROVIA ESISTENTE	ART.71
	F420	PISTE CICLABILI ESISTENTI	ART.70
	F444	ELETTRODOTTO	ART.7.3
	F439	SPAZI A SERVIZIO DELLA MOBILITA'	ART.68 - 69
	F430	STAZIONE FERROVIARIA	ART.71
PIANI ATTUATIVI			
	Z501	PIANO ATTUATIVO A FINI GENERALI	
	Z502	PIANO ATTUATIVO A FINI SPECIALI	
NORME ATTUATIVE SPECIFICHE			
	Z602	SPECIFICO RIFERIMENTO NORMATIVO	ART.85
	Z601	SPECIFICO RIFERIMENTO NORMATIVO PUNTUALE	ART.7.3 c.1 h
	Z610	AREE INEDIFICABILI CON VINCOLO DECENNALE	ART.85

COMUNE DI NOVALEDO

PROVINCIA AUTONOMA DI TRENTO

PIANO REGOLATORE GENERALE VARIANTE 2019

LEGENDA

SISTEMA INSEDIATIVO PRODUTTIVO INFRASTRUTTURALE

1: 2.000

PRODOTTORE

PRODOTTORE

PRODOTTORE

PRODOTTORE

IL SINDACO
DIEGO MARGON

Ordine degli Architetti
Pianificatori Paesaggisti e Conservatori
della Provincia di Trento

Diretti: Architetto
ROBERTO VIGNOLA

0791 142.4 ARCHITETTURA